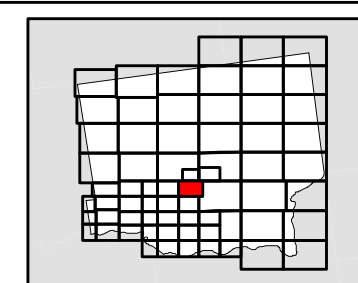
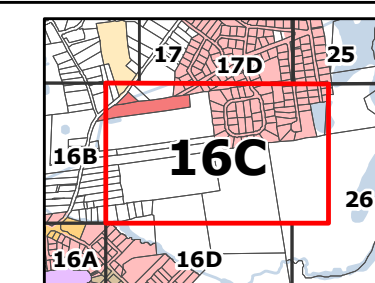
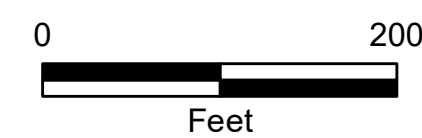


This tax map is for assessment purposes only. It is not valid to use this map as a survey or for property conveyance.

**Tighe & Bond**  
Engineers | Environmental Specialists

LEGEND	
	Current Tax Map
	Easement
	Private Right-of-Way
	Historic Lines
	Buildings
	Waterbodies
	Streams
	Town Boundary
	Business B (BB)
	Mill Redevelopment (MRD)
	Industrial A (IA)
	Industrial C (IC)
	Not Zoned (NZ)
	Residential A (RA)
	Residential A-1 (RA-1)
	Residential B (RB)
	Business A (BA)
	199 Lot Number
	26.2 AC Lot Size
	38 Address Number
	150 Lot Dimension
	No Fee Agriculture (A)
	Residential A (RA)
	Residential A-1 (RA-1)
	Residential B (RB)
	Business A (BA)

## Town of Ludlow Massachusetts



## Map: 16C

January 2019