

CHICOPEE

SPRINGFIELD

Map 1B
Map 1A

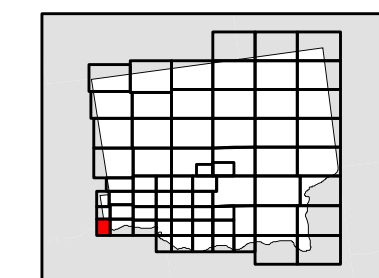
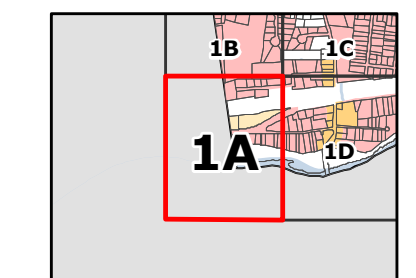
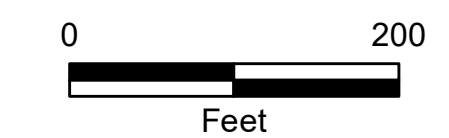
Map 1A
Map 1D

This tax map is for assessment purposes only. It is not valid to use this map as a survey or for property conveyance.

Tighe & Bond
Engineers | Environmental Specialists

LEGEND	
	Current Tax Map
	Easement
	Private Right-of-Way
	Historic Lines
	Lot Number
	Lot Size
	Address Number
	Lot Dimension
	Buildings
	Waterbodies
	Streams
	Town Boundary
	Agriculture (A)
	Residential A (RA)
	Residential A-1 (RA-1)
	Residential B (RB)
	Business A (BA)
	Business B (BB)
	Mill Redevelopment (MRD)
	Industrial A (IA)
	Industrial C (IC)
	Not Zoned (NZ)

**Town of Ludlow
Massachusetts**



Map: 1A

January 2019