

Map 26

Map 27B

Ramp-Rt 90 Wb To Service Area

TURNPIKE

JUNIOR HIGH

MASSACHUSETTS

Massachusetts Turnpike

Ramp-Service Area To Rt 90 Eb

Ramp-Rt 90 Eb To Service Area

Rt 90 Eb Service Area

Ramp-Service Area To Rt 90 Wb

Map 15C

Map 27B

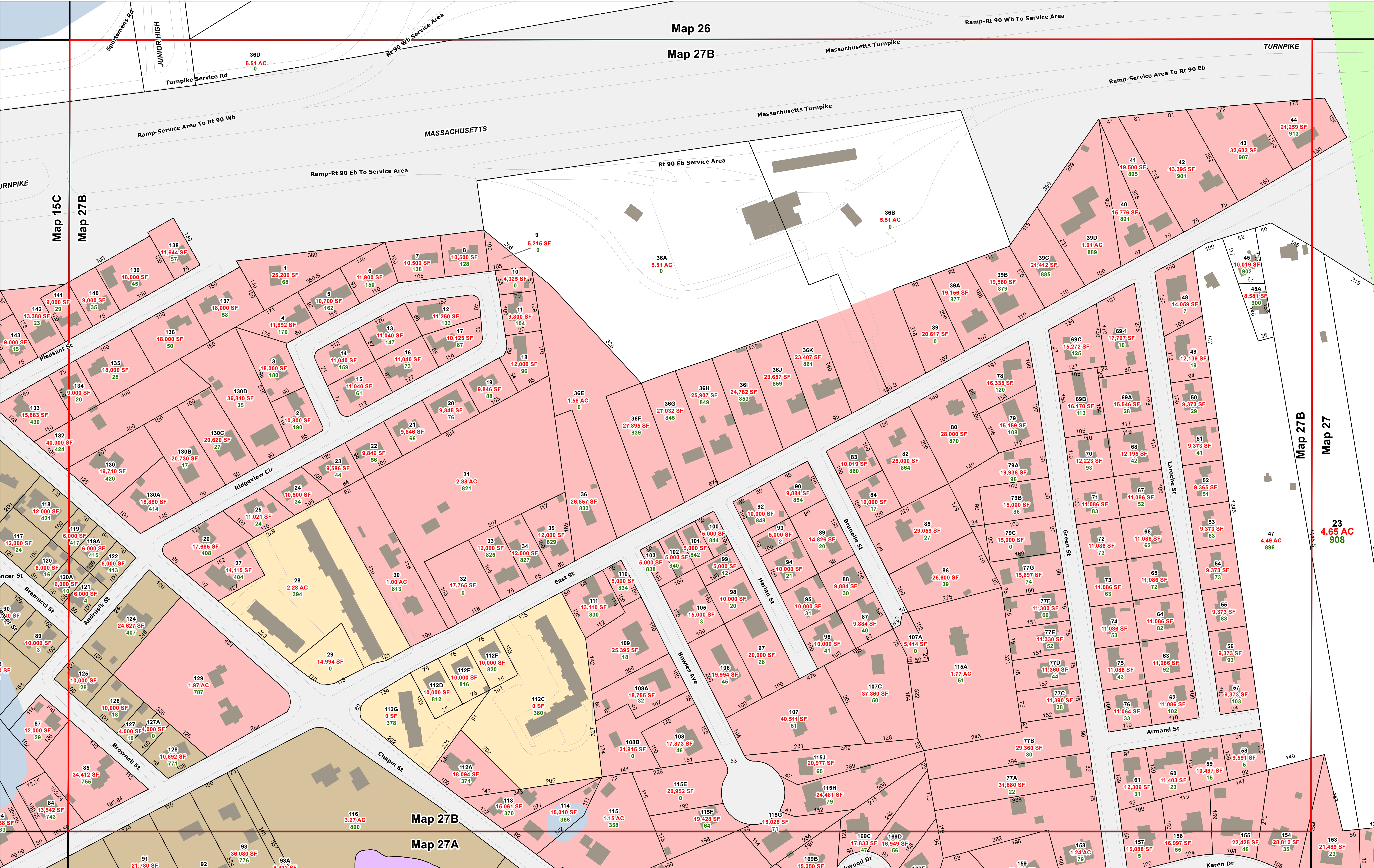
Map 27B

Map 27

Map 27B

Map 27A

23
4.65 AC
908

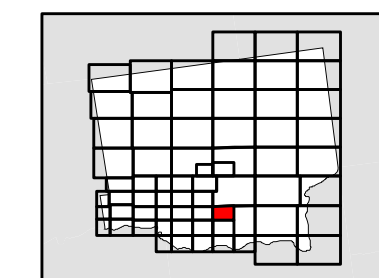
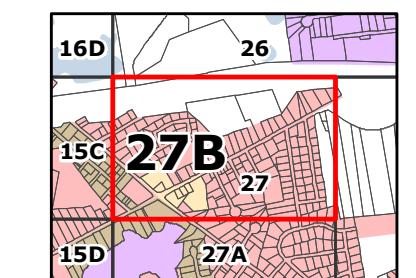
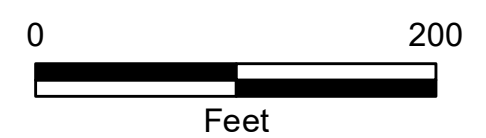


This tax map is for assessment purposes only. It is not valid to use this map as a survey or for property conveyance.

Tighe & Bond
Engineers | Environmental Specialists

LEGEND	
	Current Tax Map
	Easement
	Private Right-of-Way
	Historic Lines
	Lot Number
	Lot Size
	Address Number
	Lot Dimension
	Buildings
	Waterbodies
	Streams
	Town Boundary
	Agriculture (A)
	Residential A (RA)
	Residential A-1 (RA-1)
	Residential B (RB)
	Business A (BA)
	Business B (BB)
	Mill Redevelopment (MRD)
	Industrial A (IA)
	Industrial C (IC)
	Not Zoned (NZ)

**Town of Ludlow
Massachusetts**



Map: 27B

January 2019