

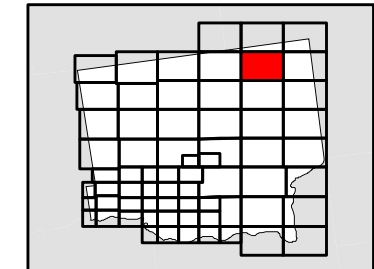
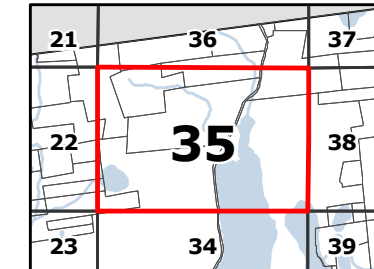
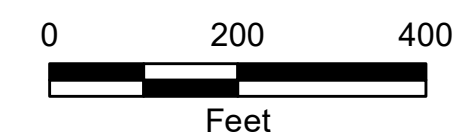


This tax map is for assessment purposes only. It is not valid to use this map as a survey or for property conveyance.

Tighe & Bond
Engineers | Environmental Specialists

LEGEND	
	Current Tax Map
	Easement
	Private Right-of-Way
	Historic Lines
	Lot Number
	26.2 AC Lot Size
	38 Address Number
	150 Lot Dimension
	Buildings
	Waterbodies
	Streams
	Town Boundary
	No FRI Agriculture (A)
	Residential A (RA)
	Residential A-1 (RA-1)
	Residential B (RB)
	Business A (BA)
	Business B (BB)
	Mill Redevelopment (MRD)
	Industrial A (IA)
	Industrial C (IC)
	Not Zoned (NZ)

Town of Ludlow Massachusetts



Map: 35

January 2019